






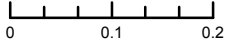


**Fork Peak
WA-PCS 221-EDB
Public Info Map**
09/19/2014 Approx:
126 ac

-  Division Break
-  Spot Fire
-  Pump
-  MediVac Site
-  Drop Point
-  Fire Area
-  Contours 40-foot



Miles



S. Bushnell
09 17 14
1653 Hours

